



Marbach - Hauptbahnhof - Stadtmitte - Ockershausen - Stadtwald



Fahrplan-
auskunft

Marburger Verkehrsgesellschaft mbH
06421 205 228 · stadtbus-marburg.de

		Montag bis Freitag																				
Verkehrsbeschränkung		S																				
Hinweise																						
Sellohof		ab																				
		7:18																				
Kreutzacker		5:05	5:05	5:35	5:55														7:20			
Kreutzacker						6:23	6:49		7:23	7:53	8:23	8:53	9:23	9:53	10:23	10:53	11:23	11:53	12:23			
Holderstrauch		5:06	5:06	5:36	5:56	6:25	6:51	7:22	7:25	7:55	8:25	8:55	9:25	9:55	10:25	10:55	11:25	11:55	12:25			
Salegrund		5:07	5:07	5:37	5:57	6:26	6:52	7:23	7:26	7:56	8:26	8:56	9:26	9:56	10:26	10:56	11:26	11:56	12:26			
Unterer Eichweg																						
Rotdornweg (nach Behringwerke)																						
Unterer Eichweg		5:09	5:09	5:39	5:59	6:28	6:54	7:25	7:28	7:58	8:28	8:58	9:28	9:58	10:28	10:58	11:28	11:58	12:28			
Behringwerke		5:13	5:13	5:43	6:03	6:32	6:58		7:32	8:02	8:32	9:02	9:32	10:02	10:32	11:02	11:32	12:02	12:32			
Behringwerke, Wendeschleife		5:14	5:14	5:44	6:04	6:33	6:59		7:33	8:03	8:33	9:03	9:33	10:03	10:33	11:03	11:33	12:03	12:33			
Brunnenstraße		5:16	5:16	5:46	6:06	6:35	7:01	7:27	7:35	8:05	8:35	9:05	9:35	10:05	10:35	11:05	11:35	12:05	12:35			
Köhlersgrundgasse		5:18	5:18	5:48	6:08	6:37	7:03	7:29	7:37	8:07	8:37	9:07	9:37	10:07	10:37	11:07	11:37	12:07	12:37			
Wilhelm-Roser-Straße		5:20	5:20	5:50	6:10	6:39	7:05	7:31	7:39	8:09	8:39	9:09	9:39	10:09	10:39	11:09	11:39	12:09	12:39			
Elisabethkirche		an																				
Elisabethkirche		ab																				
Elisabethkirche		5:23	5:23	5:53	6:13	6:42	7:08	7:34	7:42	8:12	8:42	9:12	9:42	10:12	10:42	11:12	11:42	12:12	12:42			
Robert-Koch-Straße		5:25	5:25	5:55	6:15	6:44	7:10		7:44	8:14	8:44	9:14	9:44	10:14	10:44	11:14	11:44	12:14	12:44			
Hauptbahnhof		5:27	5:27	5:57	6:17	6:46	7:12		7:46	8:16	8:46	9:16	9:46	10:16	10:46	11:16	11:46	12:16	12:46			
Volkshochschule		5:31	5:31	6:01		6:50	7:16	7:38	7:50	8:20	8:50	9:20	9:50	10:20	10:50	11:20	11:50	12:20	12:50			
Erwin-Piscator-Haus		5:32	5:32	6:02		6:51	7:17	7:39	7:51	8:21	8:51	9:21	9:51	10:21	10:51	11:21	11:51	12:21	12:51			
Rudolphsplatz		5:33	5:33	6:03		6:52	7:18	7:40	7:52	8:22	8:52	9:22	9:52	10:22	10:52	11:22	11:52	12:22	12:52			
Gutenbergstraße		5:35	5:35	6:05		6:55	7:21	7:43	7:55	8:25	8:55	9:25	9:55	10:25	10:55	11:25	11:55	12:25	12:55			
Philippshaus		5:37	5:37	6:07		6:57	7:23	7:45	7:57	8:27	8:57	9:27	9:57	10:27	10:57	11:27	11:57	12:27	12:57			
Wilhelmsplatz		5:39	5:39	6:09		6:59	7:25	7:47	7:59	8:29	8:59	9:29	9:59	10:29	10:59	11:29	11:59	12:29	12:59			
Taubenweg		5:40	5:40	6:10		7:00	7:26	7:48	8:00	8:30	9:00	9:30	10:00	10:30	11:00	11:30	12:00	12:30	13:00			
Stiftstraße		5:41	5:41	6:11		7:01	7:27	7:49	8:01	8:31	9:01	9:31	10:01	10:31	11:01	11:31	12:01	12:31	13:01			
Herrmannstraße		5:42	5:42	6:12		7:02	7:28	7:50	8:02	8:32	9:02	9:32	10:02	10:32	11:02	11:32	12:02	12:32	13:02			
In der Gemoll		5:44	5:44	6:14		7:04	7:30	7:52	8:04	8:34	9:04	9:34	10:04	10:34	11:04	11:34	12:04	12:34	13:04			
Gladenbacher Weg		5:45	5:45	6:15		7:05	7:31	7:53	8:05	8:35	9:05	9:35	10:05	10:35	11:05	11:35	12:05	12:35	13:05			
In der Gemoll		5:46	5:46	6:16		7:06	7:32	7:54	8:06	8:36	9:06	9:36	10:06	10:36	11:06	11:36	12:06	12:36	13:06			
Soldatengraben		5:48	5:48	6:18		7:08	7:34	7:56	8:08	8:38	9:08	9:38	10:08	10:38	11:08	11:38	12:08	12:38	13:08			
Platz der Weißen Rose		5:52	5:52	6:22		7:12	7:38	8:00	8:12	8:42	9:12	9:42	10:12	10:42	11:12	11:42	12:12	12:42	13:12			
Dietrich-Bonhoeffer-Straße		an																				
Dietrich-Bonhoeffer-Straße		5:54	5:54	6:24		7:14	7:40	8:02	8:14	8:44	9:14	9:44	10:14	10:44	11:14	11:44	12:14	12:44	13:14			

Zeichenerklärung

- S** = Fahrt nur an Schultagen
- = Bahnhof mit Umsteigemöglichkeit zu Zugverbindungen
- = Abfahrt am Bussteig A1
- = Abfahrt am Bussteig A3
- = Abfahrt am Bussteig C1



Marbach - Hauptbahnhof - Stadtmitte - Ockershausen - Stadtwald



Marburger Verkehrsgesellschaft mbH
06421 205 228 · stadtbus-marburg.de

Fahrplan-
auskunft

		Montag bis Freitag																		
Verkehrsbeschränkung																				
Hinweise																				
Sellhof	ab																			
Kreutzacker																				
Kreutzacker		12:53	13:23	13:53	14:23	14:53	15:23	15:53	16:23	16:53	17:23	17:53	18:23	18:56	19:56	20:56	21:56	22:56	23:56	
Holderstrauch		12:55	13:25	13:55	14:25	14:55	15:25	15:55	16:25	16:55	17:25	17:55	18:25	18:58	19:58	20:58	21:58	22:58	23:58	
Salegrund		12:56	13:26	13:56	14:26	14:56	15:26	15:56	16:26	16:56	17:26	17:56	18:26	18:59	19:59	20:59	21:59	22:59	23:59	
Unterer Eichweg														19:01	20:01	21:01	22:01	23:01	0:01	
Rotdornweg (nach Behringwerke)														19:02	20:02	21:02	22:02	23:02	0:02	
Unterer Eichweg		12:58	13:28	13:58	14:28	14:58	15:28	15:58	16:28	16:58	17:28	17:58	18:28							
Behringwerke		13:02	13:32	14:02	14:32	15:02	15:32	16:02	16:32	17:02	17:32	18:02	18:32							
Behringwerke, Wendeschleife		13:03	13:33	14:03	14:33	15:03	15:33	16:03	16:33	17:03	17:33	18:03	18:33	19:03	20:03	21:03	22:03	23:03	0:03	
Brunnenstraße		13:05	13:35	14:05	14:35	15:05	15:35	16:05	16:35	17:05	17:35	18:05	18:35	19:05	20:05	21:05	22:05	23:05	0:05	
Köhlersgrundgasse		13:07	13:37	14:07	14:37	15:07	15:37	16:07	16:37	17:07	17:37	18:07	18:37	19:07	20:07	21:07	22:07	23:07	0:07	
Wilhelm-Roser-Straße	↓	13:09	13:39	14:09	14:39	15:09	15:39	16:09	16:39	17:09	17:39	18:09	18:39	19:09	20:09	21:09	22:09	23:09	0:09	
Elisabethkirche	an	13:12	13:42	14:12	14:42	15:12	15:42	16:12	16:42	17:12	17:42	18:12	18:42	19:12	20:12	21:12	22:12	23:12	0:12	
Elisabethkirche	ab	13:12	13:42	14:12	14:42	15:12	15:42	16:12	16:42	17:12	17:42	18:12	18:42	19:12	20:12	21:12	22:12	23:12	0:12	
Robert-Koch-Straße		13:14	13:44	14:14	14:44	15:14	15:44	16:14	16:44	17:14	17:44	18:14	18:44	19:14	20:14	21:14	22:14	23:14	0:14	
Hauptbahnhof		13:16	13:46	14:16	14:46	15:16	15:46	16:16	16:46	17:16	17:46	18:16	18:46	19:16	20:16	21:16	22:16	23:16	0:16	
Volkshochschule		13:20	13:50	14:20	14:50	15:20	15:50	16:20	16:50	17:20	17:50	18:20	18:50	19:20	20:20	21:20	22:20	23:20	0:20	
Erwin-Piscator-Haus		13:21	13:51	14:21	14:51	15:21	15:51	16:21	16:51	17:21	17:51	18:21	18:51	19:21	20:21	21:21	22:21	23:21	0:21	
Rudolphsplatz		13:22	13:52	14:22	14:52	15:22	15:52	16:22	16:52	17:22	17:52	18:22	18:52	19:22	20:22	21:22	22:22	23:22	0:22	
Gutenbergstraße		13:25	13:55	14:25	14:55	15:25	15:55	16:25	16:55	17:25	17:55	18:25	18:55	19:25	20:25	21:25	22:25	23:25	0:25	
Philippshaus		13:27	13:57	14:27	14:57	15:27	15:57	16:27	16:57	17:27	17:57	18:27	18:57	19:27	20:27	21:27	22:27	23:27	0:27	
Wilhelmsplatz		13:29	13:59	14:29	14:59	15:29	15:59	16:29	16:59	17:29	17:59	18:29	18:59	19:29	20:29	21:29	22:29	23:29	0:29	
Taubenweg		13:30	14:00	14:30	15:00	15:30	16:00	16:30	17:00	17:30	18:00	18:30	19:00	19:30	20:30	21:30	22:30	23:30	0:30	
Stiftstraße		13:31	14:01	14:31	15:01	15:31	16:01	16:31	17:01	17:31	18:01	18:31	19:01	19:31	20:31	21:31	22:31	23:31	0:31	
Herrmannstraße		13:32	14:02	14:32	15:02	15:32	16:02	16:32	17:02	17:32	18:02	18:32	19:02	19:32	20:32	21:32	22:32	23:32	0:32	
In der Gemoll		13:34	14:04	14:34	15:04	15:34	16:04	16:34	17:04	17:34	18:04	18:34	19:04	19:34	20:34	21:34	22:34	23:34	0:34	
Gladenbacher Weg		13:35	14:05	14:35	15:05	15:35	16:05	16:35	17:05	17:35	18:05	18:35	19:05	19:35	20:35	21:35	22:35	23:35	0:35	
In der Gemoll		13:36	14:06	14:36	15:06	15:36	16:06	16:36	17:06	17:36	18:06	18:36	19:06	19:36	20:36	21:36	22:36	23:36	0:36	
Soldatengraben		13:38	14:08	14:38	15:08	15:38	16:08	16:38	17:08	17:38	18:08	18:38	19:08	19:38	20:38	21:38	22:38	23:38	0:38	
Platz der Weißen Rose	↓	13:42	14:12	14:42	15:12	15:42	16:12	16:42	17:12	17:42	18:12	18:42	19:12	19:42	20:42	21:42	22:42	23:42	0:42	
Dietrich-Bonhoeffer-Straße	an	13:44	14:14	14:44	15:14	15:44	16:14	16:44	17:14	17:44	18:14	18:44	19:14	19:44	20:44	21:44	22:44	23:44	0:44	

Zeichenerklärung

- = Bahnhof mit Umsteigemöglichkeit zu Zugverbindungen
- = Abfahrt am Bussteig A1
- = Abfahrt am Bussteig A3
- = Abfahrt am Bussteig C1









Marbach - Hauptbahnhof  - Stadtmitte - Ockershausen - Stadtwald







**Fahrplan-
auskunft**

Marburger Verkehrsgesellschaft mbH
06421 205 228 · stadtbus-marburg.de

		Samstag														
Verkehrsbeschränkung																
Hinweise																
Sellhof	ab															
Kreutzacker 																
Kreutzacker 		16:56	17:26	17:56	18:26	18:56	19:56	20:56	21:56	22:56	23:56	0:56	1:56	2:56	3:56	4:56
Holderstrauch		16:58	17:28	17:58	18:28	18:58	19:58	20:58	21:58	22:58	23:58	0:58	1:58	2:58	3:58	4:58
Salegrund		16:59	17:29	17:59	18:29	18:59	19:59	20:59	21:59	22:59	23:59	0:59	1:59	2:59	3:59	4:59
Unterer Eichweg		17:01	17:31	18:01	18:31	19:01	20:01	21:01	22:01	23:01	0:01	1:01	2:01	3:01	4:01	5:01
Rotdornweg (nach Behringwerke)		17:02	17:32	18:02	18:32	19:02	20:02	21:02	22:02	23:02	0:02	1:02	2:02	3:02	4:02	5:02
Unterer Eichweg																
Behringwerke																
Behringwerke, Wendeschleife		17:03	17:33	18:03	18:33	19:03	20:03	21:03	22:03	23:03	0:03	1:03	2:03	3:03	4:03	5:03
Brunnenstraße		17:05	17:35	18:05	18:35	19:05	20:05	21:05	22:05	23:05	0:05	1:05	2:05	3:05	4:05	5:05
Köhlersgrundgasse		17:07	17:37	18:07	18:37	19:07	20:07	21:07	22:07	23:07	0:07	1:07	2:07	3:07	4:07	5:07
Wilhelm-Roser-Straße	↓	17:09	17:39	18:09	18:39	19:09	20:09	21:09	22:09	23:09	0:09	1:09	2:09	3:09	4:09	5:09
Elisabethkirche	an	17:12	17:42	18:12	18:42	19:12	20:12	21:12	22:12	23:12	0:12	1:12	2:12	3:12	4:12	5:12
Elisabethkirche	ab	17:12	17:42	18:12	18:42	19:12	20:12	21:12	22:12	23:12	0:12	1:12	2:12	3:12	4:12	5:12
Robert-Koch-Straße		17:14	17:44	18:14	18:44	19:14	20:14	21:14	22:14	23:14	0:14	1:14	2:14	3:14	4:14	5:14
Hauptbahnhof  		17:16	17:46	18:16	18:46	19:16	20:16	21:16	22:16	23:16	0:16	1:16	2:16	3:16	4:16	5:16
Volkshochschule		17:20	17:50	18:20	18:50	19:20	20:20	21:20	22:20	23:20	0:20	1:20	2:20	3:20	4:20	5:20
Erwin-Piscator-Haus		17:21	17:51	18:21	18:51	19:21	20:21	21:21	22:21	23:21	0:21	1:21	2:21	3:21	4:21	5:21
Rudolphsplatz 		17:22	17:52	18:22	18:52	19:22	20:22	21:22	22:22	23:22	0:22	1:22	2:22	3:22	4:22	5:22
Gutenbergstraße		17:25	17:55	18:25	18:55	19:25	20:25	21:25	22:25	23:25	0:25	1:25	2:25	3:25	4:25	5:25
Philippshaus		17:27	17:57	18:27	18:57	19:27	20:27	21:27	22:27	23:27	0:27	1:27	2:27	3:27	4:27	5:27
Wilhelmsplatz 		17:29	17:59	18:29	18:59	19:29	20:29	21:29	22:29	23:29	0:29	1:29	2:29	3:29	4:29	5:29
Taubenweg		17:30	18:00	18:30	19:00	19:30	20:30	21:30	22:30	23:30	0:30	1:30	2:30	3:30	4:30	5:30
Stiftstraße		17:31	18:01	18:31	19:01	19:31	20:31	21:31	22:31	23:31	0:31	1:31	2:31	3:31	4:31	5:31
Herrmannstraße		17:32	18:02	18:32	19:02	19:32	20:32	21:32	22:32	23:32	0:32	1:32	2:32	3:32	4:32	5:32
In der Gemoll		17:34	18:04	18:34	19:04	19:34	20:34	21:34	22:34	23:34	0:34	1:34	2:34	3:34	4:34	5:34
Gladenbacher Weg		17:35	18:05	18:35	19:05	19:35	20:35	21:35	22:35	23:35	0:35	1:35	2:35	3:35	4:35	5:35
In der Gemoll		17:36	18:06	18:36	19:06	19:36	20:36	21:36	22:36	23:36	0:36	1:36	2:36	3:36	4:36	5:36
Soldatengraben		17:38	18:08	18:38	19:08	19:38	20:38	21:38	22:38	23:38	0:38	1:38	2:38	3:38	4:38	5:38
Platz der Weißen Rose	↓	17:42	18:12	18:42	19:12	19:42	20:42	21:42	22:42	23:42	0:42	1:42	2:42	3:42	4:42	5:42
Dietrich-Bonhoeffer-Straße	an	17:44	18:14	18:44	19:14	19:44	20:44	21:44	22:44	23:44	0:44	1:44	2:44	3:44	4:44	5:44

Zeichenerklärung

-  = Bahnhof mit Umsteigemöglichkeit zu Zugverbindungen
-  = Abfahrt am Bussteig A1
-  = Abfahrt am Bussteig A3
-  = Abfahrt am Bussteig C1



Marbach - Hauptbahnhof - Stadtmitte - Ockershausen - Stadtwald



Fahrplan-
auskunft

Marburger Verkehrsgesellschaft mbH
06421 205 228 · stadtbus-marburg.de

		Sonn- und Feiertag																
Verkehrsbeschränkung																		
Hinweise																		
Sellhof	ab																	
Kreutzacker		7:56																
Kreutzacker			8:56	9:56	10:56	11:56	12:56	13:56	14:56	15:56	16:56	17:56	18:56	19:56	20:56	21:56	22:56	23:56
Holderstrauch		7:58	8:58	9:58	10:58	11:58	12:58	13:58	14:58	15:58	16:58	17:58	18:58	19:58	20:58	21:58	22:58	23:58
Salegrund		7:59	8:59	9:59	10:59	11:59	12:59	13:59	14:59	15:59	16:59	17:59	18:59	19:59	20:59	21:59	22:59	23:59
Unterer Eichweg		8:01	9:01	10:01	11:01	12:01	13:01	14:01	15:01	16:01	17:01	18:01	19:01	20:01	21:01	22:01	23:01	0:01
Rotdornweg (nach Behringwerke)		8:02	9:02	10:02	11:02	12:02	13:02	14:02	15:02	16:02	17:02	18:02	19:02	20:02	21:02	22:02	23:02	0:02
Unterer Eichweg																		
Behringwerke																		
Behringwerke, Wendeschleife		8:03	9:03	10:03	11:03	12:03	13:03	14:03	15:03	16:03	17:03	18:03	19:03	20:03	21:03	22:03	23:03	0:03
Brunnenstraße		8:05	9:05	10:05	11:05	12:05	13:05	14:05	15:05	16:05	17:05	18:05	19:05	20:05	21:05	22:05	23:05	0:05
Köhlersgrundgasse		8:07	9:07	10:07	11:07	12:07	13:07	14:07	15:07	16:07	17:07	18:07	19:07	20:07	21:07	22:07	23:07	0:07
Wilhelm-Roser-Straße	↓	8:09	9:09	10:09	11:09	12:09	13:09	14:09	15:09	16:09	17:09	18:09	19:09	20:09	21:09	22:09	23:09	0:09
Elisabethkirche	an	8:12	9:12	10:12	11:12	12:12	13:12	14:12	15:12	16:12	17:12	18:12	19:12	20:12	21:12	22:12	23:12	0:12
Elisabethkirche	ab	8:12	9:12	10:12	11:12	12:12	13:12	14:12	15:12	16:12	17:12	18:12	19:12	20:12	21:12	22:12	23:12	0:12
Robert-Koch-Straße		8:14	9:14	10:14	11:14	12:14	13:14	14:14	15:14	16:14	17:14	18:14	19:14	20:14	21:14	22:14	23:14	0:14
Hauptbahnhof		8:16	9:16	10:16	11:16	12:16	13:16	14:16	15:16	16:16	17:16	18:16	19:16	20:16	21:16	22:16	23:16	0:16
Volkshochschule		8:20	9:20	10:20	11:20	12:20	13:20	14:20	15:20	16:20	17:20	18:20	19:20	20:20	21:20	22:20	23:20	0:20
Erwin-Piscator-Haus		8:21	9:21	10:21	11:21	12:21	13:21	14:21	15:21	16:21	17:21	18:21	19:21	20:21	21:21	22:21	23:21	0:21
Rudolphsplatz		8:22	9:22	10:22	11:22	12:22	13:22	14:22	15:22	16:22	17:22	18:22	19:22	20:22	21:22	22:22	23:22	0:22
Gutenbergstraße		8:25	9:25	10:25	11:25	12:25	13:25	14:25	15:25	16:25	17:25	18:25	19:25	20:25	21:25	22:25	23:25	0:25
Philippshaus		8:27	9:27	10:27	11:27	12:27	13:27	14:27	15:27	16:27	17:27	18:27	19:27	20:27	21:27	22:27	23:27	0:27
Wilhelmsplatz		8:29	9:29	10:29	11:29	12:29	13:29	14:29	15:29	16:29	17:29	18:29	19:29	20:29	21:29	22:29	23:29	0:29
Taubenweg		8:30	9:30	10:30	11:30	12:30	13:30	14:30	15:30	16:30	17:30	18:30	19:30	20:30	21:30	22:30	23:30	0:30
Stiftstraße		8:31	9:31	10:31	11:31	12:31	13:31	14:31	15:31	16:31	17:31	18:31	19:31	20:31	21:31	22:31	23:31	0:31
Herrmannstraße		8:32	9:32	10:32	11:32	12:32	13:32	14:32	15:32	16:32	17:32	18:32	19:32	20:32	21:32	22:32	23:32	0:32
In der Gemoll		8:34	9:34	10:34	11:34	12:34	13:34	14:34	15:34	16:34	17:34	18:34	19:34	20:34	21:34	22:34	23:34	0:34
Gladenbacher Weg		8:35	9:35	10:35	11:35	12:35	13:35	14:35	15:35	16:35	17:35	18:35	19:35	20:35	21:35	22:35	23:35	0:35
In der Gemoll		8:36	9:36	10:36	11:36	12:36	13:36	14:36	15:36	16:36	17:36	18:36	19:36	20:36	21:36	22:36	23:36	0:36
Soldatengraben		8:38	9:38	10:38	11:38	12:38	13:38	14:38	15:38	16:38	17:38	18:38	19:38	20:38	21:38	22:38	23:38	0:38
Platz der Weißen Rose	↓	8:42	9:42	10:42	11:42	12:42	13:42	14:42	15:42	16:42	17:42	18:42	19:42	20:42	21:42	22:42	23:42	0:42
Dietrich-Bonhoeffer-Straße	an	8:44	9:44	10:44	11:44	12:44	13:44	14:44	15:44	16:44	17:44	18:44	19:44	20:44	21:44	22:44	23:44	0:44

Zeichenerklärung

- = Bahnhof mit Umsteigemöglichkeit zu Zugverbindungen
- = Abfahrt am Bussteig A1
- = Abfahrt am Bussteig A3
- = Abfahrt am Bussteig C1










Stadtwald - Ockershausen - Stadtmitte - Hauptbahnhof - Marbach









Fahrplan-
auskunft

Marburger Verkehrsgesellschaft mbH
06421 205 228 · stadtbus-marburg.de

		Montag bis Freitag																	
Verkehrsbeschränkung		S				F													
Hinweise																			
Dietrich-Bonhoeffer-Straße	ab			5:54	6:24	6:24	6:54	7:24	7:54	8:24	8:54	9:24	9:54	10:24	10:54	11:24	11:54	12:24	12:54
Platz der Weißen Rose		4:57	5:17	5:57	6:27	6:27	6:57	7:27	7:57	8:27	8:57	9:27	9:57	10:27	10:57	11:27	11:57	12:27	12:57
Soldatengraben		5:01	5:21	6:01	6:31	6:31	7:01	7:31	8:01	8:31	9:01	9:31	10:01	10:31	11:01	11:31	12:01	12:31	13:01
In der Gemoll		5:03	5:23	6:03	6:33	6:33	7:03	7:33	8:03	8:33	9:03	9:33	10:03	10:33	11:03	11:33	12:03	12:33	13:03
Gladenbacher Weg		5:04	5:24	6:04	6:34	6:34	7:04	7:34	8:04	8:34	9:04	9:34	10:04	10:34	11:04	11:34	12:04	12:34	13:04
In der Gemoll		5:05	5:25	6:05	6:35	6:35	7:05	7:35	8:05	8:35	9:05	9:35	10:05	10:35	11:05	11:35	12:05	12:35	13:05
Herrmannstraße		5:07	5:27	6:07	6:37	6:37	7:07	7:37	8:07	8:37	9:07	9:37	10:07	10:37	11:07	11:37	12:07	12:37	13:07
Stiftstraße		5:08	5:28	6:08	6:38	6:38	7:08	7:38	8:08	8:38	9:08	9:38	10:08	10:38	11:08	11:38	12:08	12:38	13:08
Taubenweg		5:10	5:30	6:10	6:40	6:40	7:10	7:40	8:10	8:40	9:10	9:40	10:10	10:40	11:10	11:40	12:10	12:40	13:10
Wilhelmsplatz 		5:11	5:31	6:11	6:41	6:41	7:11	7:41	8:11	8:41	9:11	9:41	10:11	10:41	11:11	11:41	12:11	12:41	13:11
Philippshaus		5:13	5:33	6:13	6:43	6:43	7:13	7:43	8:13	8:43	9:13	9:43	10:13	10:43	11:13	11:43	12:13	12:43	13:13
Gutenbergstraße		5:15	5:35	6:15	6:45	6:45	7:15	7:45	8:15	8:45	9:15	9:45	10:15	10:45	11:15	11:45	12:15	12:45	13:15
Rudolphsplatz 		5:18	5:38	6:18	6:48	6:48	7:18	7:48	8:18	8:48	9:18	9:48	10:18	10:48	11:18	11:48	12:18	12:48	13:18
Erwin-Piscator-Haus		5:19	5:39	6:19	6:49	6:49	7:19	7:49	8:19	8:49	9:19	9:49	10:19	10:49	11:19	11:49	12:19	12:49	13:19
Volkshochschule		5:21	5:41	6:21	6:51	6:51	7:21	7:51	8:21	8:51	9:21	9:51	10:21	10:51	11:21	11:51	12:21	12:51	13:21
Robert-Koch-Straße		5:22	5:42	6:22	6:52	6:52	7:22	7:52	8:22	8:52	9:22	9:52	10:22	10:52	11:22	11:52	12:22	12:52	13:22
Hauptbahnhof  		5:24	5:44	6:24	6:54	6:54	7:24	7:54	8:24	8:54	9:24	9:54	10:24	10:54	11:24	11:54	12:24	12:54	13:24
Bahnhofstraße 			5:46	6:26	6:56	6:56	7:26	7:56	8:26	8:56	9:26	9:56	10:26	10:56	11:26	11:56	12:26	12:56	13:26
Wilhelm-Roser-Straße			5:48	6:28	6:58	6:58	7:28	7:58	8:28	8:58	9:28	9:58	10:28	10:58	11:28	11:58	12:28	12:58	13:28
Köhlersgrundgasse			5:50	6:30	7:00	7:00	7:30	8:00	8:30	9:00	9:30	10:00	10:30	11:00	11:30	12:00	12:30	13:00	13:30
Brunnenstraße			5:53	6:33	7:03	7:03	7:33	8:03	8:33	9:03	9:33	10:03	10:33	11:03	11:33	12:03	12:33	13:03	13:33
Behringwerke			5:55	6:35	7:05	7:05	7:35	8:05	8:35	9:05	9:35	10:05	10:35	11:05	11:35	12:05	12:35	13:05	13:35
Rotdornweg																			
Unterer Eichweg																			
Behringwerke, Wendeschleife			5:56	6:36		7:06	7:36	8:06	8:36	9:06	9:36	10:06	10:36	11:06	11:36	12:06	12:36	13:06	13:36
Unterer Eichweg			5:59	6:39		7:09	7:39	8:09	8:39	9:09	9:39	10:09	10:39	11:09	11:39	12:09	12:39	13:09	13:39
Salegrund			6:01	6:41		7:11	7:41	8:11	8:41	9:11	9:41	10:11	10:41	11:11	11:41	12:11	12:41	13:11	13:41
Holderstrauch			6:02	6:42		7:12	7:42	8:12	8:42	9:12	9:42	10:12	10:42	11:12	11:42	12:12	12:42	13:12	13:42
Kreutzacker 																			
Kreutzacker 	an	6:05	6:45			7:15	7:45	8:15	8:45	9:15	9:45	10:15	10:45	11:15	11:45	12:15	12:45	13:15	13:45

Zeichenerklärung

- F** = Fährt nur in den Ferien und an schulfreien Tagen
- S** = Fährt nur an Schultagen
-  = Bahnhof mit Umsteigemöglichkeit zu Zugverbindungen
-  = Abfahrt am Bussteig 2
-  = Abfahrt am Bussteig B2
-  = Abfahrt am Bussteig B4
-  = Abfahrt am Bussteig C1
-  = Abfahrt am Bussteig C2




















Stadtwald - Ockershausen - Stadtmitte - Hauptbahnhof - Marbach










Marburger Verkehrsgesellschaft mbH
06421 205 228 · stadtbus-marburg.de

Fahrplan-
auskunft

		Montag bis Freitag																	
Verkehrsbeschränkung																			
Hinweise																			
Dietrich-Bonhoeffer-Straße	ab	13:24	13:54	14:24	14:54	15:24	15:54	16:24	16:54	17:24	17:54	18:24	18:54	19:54	20:54	21:54	22:54	23:54	0:54
Platz der Weißen Rose		13:27	13:57	14:27	14:57	15:27	15:57	16:27	16:57	17:27	17:57	18:27	18:57	19:57	20:57	21:57	22:57	23:57	0:57
Soldatengraben		13:31	14:01	14:31	15:01	15:31	16:01	16:31	17:01	17:31	18:01	18:31	19:01	20:01	21:01	22:01	23:01	0:01	1:01
In der Gemoll		13:33	14:03	14:33	15:03	15:33	16:03	16:33	17:03	17:33	18:03	18:33	19:03	20:03	21:03	22:03	23:03	0:03	1:03
Gladenbacher Weg		13:34	14:04	14:34	15:04	15:34	16:04	16:34	17:04	17:34	18:04	18:34	19:04	20:04	21:04	22:04	23:04	0:04	1:04
In der Gemoll		13:35	14:05	14:35	15:05	15:35	16:05	16:35	17:05	17:35	18:05	18:35	19:05	20:05	21:05	22:05	23:05	0:05	1:05
Herrmannstraße		13:37	14:07	14:37	15:07	15:37	16:07	16:37	17:07	17:37	18:07	18:37	19:07	20:07	21:07	22:07	23:07	0:07	1:07
Stiftstraße		13:38	14:08	14:38	15:08	15:38	16:08	16:38	17:08	17:38	18:08	18:38	19:08	20:08	21:08	22:08	23:08	0:08	1:08
Taubenweg		13:40	14:10	14:40	15:10	15:40	16:10	16:40	17:10	17:40	18:10	18:40	19:10	20:10	21:10	22:10	23:10	0:10	1:10
Wilhelmsplatz 		13:41	14:11	14:41	15:11	15:41	16:11	16:41	17:11	17:41	18:11	18:41	19:11	20:11	21:11	22:11	23:11	0:11	1:11
Philippshaus		13:43	14:13	14:43	15:13	15:43	16:13	16:43	17:13	17:43	18:13	18:43	19:13	20:13	21:13	22:13	23:13	0:13	1:13
Gutenbergstraße		13:45	14:15	14:45	15:15	15:45	16:15	16:45	17:15	17:45	18:15	18:45	19:15	20:15	21:15	22:15	23:15	0:15	1:15
Rudolphsplatz 		13:48	14:18	14:48	15:18	15:48	16:18	16:48	17:18	17:48	18:18	18:48	19:18	20:18	21:18	22:18	23:18	0:18	1:18
Erwin-Piscator-Haus		13:49	14:19	14:49	15:19	15:49	16:19	16:49	17:19	17:49	18:19	18:49	19:19	20:19	21:19	22:19	23:19	0:19	1:19
Volkshochschule		13:51	14:21	14:51	15:21	15:51	16:21	16:51	17:21	17:51	18:21	18:51	19:21	20:21	21:21	22:21	23:21	0:21	1:21
Robert-Koch-Straße		13:52	14:22	14:52	15:22	15:52	16:22	16:52	17:22	17:52	18:22	18:52	19:22	20:22	21:22	22:22	23:22	0:22	1:22
Hauptbahnhof  		13:54	14:24	14:54	15:24	15:54	16:24	16:54	17:24	17:54	18:24	18:54	19:24	20:24	21:24	22:24	23:24	0:24	1:24
Bahnhofstraße 		13:56	14:26	14:56	15:26	15:56	16:26	16:56	17:26	17:56	18:26	18:56	19:26	20:26	21:26	22:26	23:26	0:26	1:26
Wilhelm-Roser-Straße		13:58	14:28	14:58	15:28	15:58	16:28	16:58	17:28	17:58	18:28	18:58	19:28	20:28	21:28	22:28	23:28	0:28	1:28
Köhlersgrundgasse		14:00	14:30	15:00	15:30	16:00	16:30	17:00	17:30	18:00	18:30	19:00	19:30	20:30	21:30	22:30	23:30	0:30	1:30
Brunnenstraße		14:03	14:33	15:03	15:33	16:03	16:33	17:03	17:33	18:03	18:33	19:03	19:33	20:33	21:33	22:33	23:33	0:33	1:33
Behringwerke		14:05	14:35	15:05	15:35	16:05	16:35	17:05	17:35	18:05	18:35	19:05	19:35	20:35	21:35	22:35	23:35	 0:35	 1:35
Rotdornweg													19:36	20:36	21:36	22:36	23:36	 0:36	 1:36
Unterer Eichweg													19:38	20:38	21:38	22:38	23:38	 0:38	 1:38
Behringwerke, Wendeschleife		14:06	14:36	15:06	15:36	16:06	16:36	17:06	17:36	18:06	18:36	19:06							
Unterer Eichweg		14:09	14:39	15:09	15:39	16:09	16:39	17:09	17:39	18:09	18:39	19:09							
Salegrund		14:11	14:41	15:11	15:41	16:11	16:41	17:11	17:41	18:11	18:41	19:11	19:40	20:40	21:40	22:40	23:40	 0:40	 1:40
Holderstrauch		14:12	14:42	15:12	15:42	16:12	16:42	17:12	17:42	18:12	18:42	19:12	19:41	20:41	21:41	22:41	23:41	 0:41	 1:41
Kreutzacker 																		0:43	1:43
Kreutzacker 	an	14:15	14:45	15:15	15:45	16:15	16:45	17:15	17:45	18:15	18:45	19:15	19:44	20:44	21:44	22:44	23:44		

Zeichenerklärung

-  = Hält nur zum Ausstieg
-  = Bahnhof mit Umsteigemöglichkeit zu Zugverbindungen
-  = Abfahrt am Bussteig 2
-  = Abfahrt am Bussteig B2
-  = Abfahrt am Bussteig B4
-  = Abfahrt am Bussteig C1
-  = Abfahrt am Bussteig C2



Stadtwald - Ockershausen - Stadtmitte - Hauptbahnhof - Marbach



Fahrplan-
auskunft

Marburger Verkehrsgesellschaft mbH
06421 205 228 · stadtbus-marburg.de

		Samstag																	
Verkehrsbeschränkung																			
Hinweise																			
Dietrich-Bonhoeffer-Straße	ab	6:24	7:24	8:24	8:54	9:24	9:54	10:24	10:54	11:24	11:54	12:24	12:54	13:24	13:54	14:24	14:54	15:24	15:54
Platz der Weißen Rose		6:27	7:27	8:27	8:57	9:27	9:57	10:27	10:57	11:27	11:57	12:27	12:57	13:27	13:57	14:27	14:57	15:27	15:57
Soldatengraben		6:31	7:31	8:31	9:01	9:31	10:01	10:31	11:01	11:31	12:01	12:31	13:01	13:31	14:01	14:31	15:01	15:31	16:01
In der Gemoll		6:33	7:33	8:33	9:03	9:33	10:03	10:33	11:03	11:33	12:03	12:33	13:03	13:33	14:03	14:33	15:03	15:33	16:03
Gladenbacher Weg		6:34	7:34	8:34	9:04	9:34	10:04	10:34	11:04	11:34	12:04	12:34	13:04	13:34	14:04	14:34	15:04	15:34	16:04
In der Gemoll		6:35	7:35	8:35	9:05	9:35	10:05	10:35	11:05	11:35	12:05	12:35	13:05	13:35	14:05	14:35	15:05	15:35	16:05
Herrmannstraße		6:37	7:37	8:37	9:07	9:37	10:07	10:37	11:07	11:37	12:07	12:37	13:07	13:37	14:07	14:37	15:07	15:37	16:07
Stiftstraße		6:38	7:38	8:38	9:08	9:38	10:08	10:38	11:08	11:38	12:08	12:38	13:08	13:38	14:08	14:38	15:08	15:38	16:08
Taubenweg		6:40	7:40	8:40	9:10	9:40	10:10	10:40	11:10	11:40	12:10	12:40	13:10	13:40	14:10	14:40	15:10	15:40	16:10
Wilhelmsplatz		6:41	7:41	8:41	9:11	9:41	10:11	10:41	11:11	11:41	12:11	12:41	13:11	13:41	14:11	14:41	15:11	15:41	16:11
Philippshaus		6:43	7:43	8:43	9:13	9:43	10:13	10:43	11:13	11:43	12:13	12:43	13:13	13:43	14:13	14:43	15:13	15:43	16:13
Gutenbergstraße		6:45	7:45	8:45	9:15	9:45	10:15	10:45	11:15	11:45	12:15	12:45	13:15	13:45	14:15	14:45	15:15	15:45	16:15
Rudolphsplatz		6:48	7:48	8:48	9:18	9:48	10:18	10:48	11:18	11:48	12:18	12:48	13:18	13:48	14:18	14:48	15:18	15:48	16:18
Erwin-Piscator-Haus		6:49	7:49	8:49	9:19	9:49	10:19	10:49	11:19	11:49	12:19	12:49	13:19	13:49	14:19	14:49	15:19	15:49	16:19
Volkshochschule		6:51	7:51	8:51	9:21	9:51	10:21	10:51	11:21	11:51	12:21	12:51	13:21	13:51	14:21	14:51	15:21	15:51	16:21
Robert-Koch-Straße		6:52	7:52	8:52	9:22	9:52	10:22	10:52	11:22	11:52	12:22	12:52	13:22	13:52	14:22	14:52	15:22	15:52	16:22
Hauptbahnhof		6:54	7:54	8:54	9:24	9:54	10:24	10:54	11:24	11:54	12:24	12:54	13:24	13:54	14:24	14:54	15:24	15:54	16:24
Bahnhofstraße		6:56	7:56	8:56	9:26	9:56	10:26	10:56	11:26	11:56	12:26	12:56	13:26	13:56	14:26	14:56	15:26	15:56	16:26
Wilhelm-Roser-Straße		6:58	7:58	8:58	9:28	9:58	10:28	10:58	11:28	11:58	12:28	12:58	13:28	13:58	14:28	14:58	15:28	15:58	16:28
Köhlersgrundgasse		7:00	8:00	9:00	9:30	10:00	10:30	11:00	11:30	12:00	12:30	13:00	13:30	14:00	14:30	15:00	15:30	16:00	16:30
Brunnenstraße		7:03	8:03	9:03	9:33	10:03	10:33	11:03	11:33	12:03	12:33	13:03	13:33	14:03	14:33	15:03	15:33	16:03	16:33
Behringwerke		7:05	8:05	9:05	9:35	10:05	10:35	11:05	11:35	12:05	12:35	13:05	13:35	14:05	14:35	15:05	15:35	16:05	16:35
Rotdornweg																		16:06	16:36
Unterer Eichweg																		16:08	16:38
Behringwerke, Wendeschleife		7:06	8:06	9:06	9:36	10:06	10:36	11:06	11:36	12:06	12:36	13:06	13:36	14:06	14:36	15:06	15:36		
Unterer Eichweg		7:09	8:09	9:09	9:39	10:09	10:39	11:09	11:39	12:09	12:39	13:09	13:39	14:09	14:39	15:09	15:39		
Salegrund		7:11	8:11	9:11	9:41	10:11	10:41	11:11	11:41	12:11	12:41	13:11	13:41	14:11	14:41	15:11	15:41	16:10	16:40
Holderstrauch		7:12	8:12	9:12	9:42	10:12	10:42	11:12	11:42	12:12	12:42	13:12	13:42	14:12	14:42	15:12	15:42	16:11	16:41
Kreutzacker																			
Kreutzacker	an	7:15	8:15	9:15	9:45	10:15	10:45	11:15	11:45	12:15	12:45	13:15	13:45	14:15	14:45	15:15	15:45	16:14	16:44

Zeichenerklärung

- = Bahnhof mit Umsteigemöglichkeit zu Zugverbindungen
- = Abfahrt am Bussteig B2
- = Abfahrt am Bussteig B4
- = Abfahrt am Bussteig C1
- = Abfahrt am Bussteig C2



Stadtwald - Ockershausen - Stadtmitte - Hauptbahnhof - Marbach



Marburger Verkehrsgesellschaft mbH
06421 205 228 · stadtbus-marburg.de

Fahrplan-
auskunft

		Samstag																	
Verkehrsbeschränkung																			
Hinweise																			
Dietrich-Bonhoeffer-Straße	ab	16:24	16:54	17:24	17:54	18:24	18:54	19:54	20:54	21:54	21:54	22:54	23:54	0:54	0:54	1:54	2:54	3:54	4:54
Platz der Weißen Rose		16:27	16:57	17:27	17:57	18:27	18:57	19:57	20:57	21:57	21:57	22:57	23:57	0:57	0:57	1:57	2:57	3:57	4:57
Soldatengraben		16:31	17:01	17:31	18:01	18:31	19:01	20:01	21:01	22:01	22:01	23:01	0:01	1:01	1:01	2:01	3:01	4:01	5:01
In der Gemoll		16:33	17:03	17:33	18:03	18:33	19:03	20:03	21:03	22:03	22:03	23:03	0:03	1:03	1:03	2:03	3:03	4:03	5:03
Gladenbacher Weg		16:34	17:04	17:34	18:04	18:34	19:04	20:04	21:04	22:04	22:04	23:04	0:04	1:04	1:04	2:04	3:04	4:04	5:04
In der Gemoll		16:35	17:05	17:35	18:05	18:35	19:05	20:05	21:05	22:05	22:05	23:05	0:05	1:05	1:05	2:05	3:05	4:05	5:05
Herrmannstraße		16:37	17:07	17:37	18:07	18:37	19:07	20:07	21:07	22:07	22:07	23:07	0:07	1:07	1:07	2:07	3:07	4:07	5:07
Stiftstraße		16:38	17:08	17:38	18:08	18:38	19:08	20:08	21:08	22:08	22:08	23:08	0:08	1:08	1:08	2:08	3:08	4:08	5:08
Taubenweg		16:40	17:10	17:40	18:10	18:40	19:10	20:10	21:10	22:10	22:10	23:10	0:10	1:10	1:10	2:10	3:10	4:10	5:10
Wilhelmsplatz		16:41	17:11	17:41	18:11	18:41	19:11	20:11	21:11	22:11	22:11	23:11	0:11	1:11	1:11	2:11	3:11	4:11	5:11
Philippshaus		16:43	17:13	17:43	18:13	18:43	19:13	20:13	21:13	22:13		23:13	0:13	1:13	1:13	2:13	3:13	4:13	5:13
Gutenbergstraße		16:45	17:15	17:45	18:15	18:45	19:15	20:15	21:15	22:15		23:15	0:15	1:15	1:15	2:15	3:15	4:15	5:15
Rudolphsplatz		16:48	17:18	17:48	18:18	18:48	19:18	20:18	21:18	22:18		23:18	0:18	1:18	1:18	2:18	3:18	4:18	5:18
Erwin-Piscator-Haus		16:49	17:19	17:49	18:19	18:49	19:19	20:19	21:19	22:19		23:19	0:19	1:19	1:19	2:19	3:19	4:19	5:19
Volkshochschule		16:51	17:21	17:51	18:21	18:51	19:21	20:21	21:21	22:21		23:21	0:21	1:21	1:21	2:21	3:21	4:21	5:21
Robert-Koch-Straße		16:52	17:22	17:52	18:22	18:52	19:22	20:22	21:22	22:22		23:22	0:22	1:22	1:22	2:22	3:22	4:22	5:22
Hauptbahnhof		16:54	17:24	17:54	18:24	18:54	19:24	20:24	21:24	22:24		23:24	0:24	1:24	1:24	2:24	3:24	4:24	5:24
Bahnhofstraße		16:56	17:26	17:56	18:26	18:56	19:26	20:26	21:26	22:26		23:26	0:26	1:26	1:26	2:26	3:26	4:26	5:26
Wilhelm-Roser-Straße		16:58	17:28	17:58	18:28	18:58	19:28	20:28	21:28	22:28		23:28	0:28	1:28	1:28	2:28	3:28	4:28	5:28
Köhlersgrundgasse		17:00	17:30	18:00	18:30	19:00	19:30	20:30	21:30	22:30		23:30	0:30	1:30	1:30	2:30	3:30	4:30	5:30
Brunnenstraße		17:03	17:33	18:03	18:33	19:03	19:33	20:33	21:33	22:33		23:33	0:33	1:33	1:33	2:33	3:33	4:33	5:33
Behringwerke		17:05	17:35	18:05	18:35	19:05	19:35	20:35	21:35	22:35		23:35	0:35	1:35	1:35	2:35	3:35	4:35	5:35
Rotdornweg		17:06	17:36	18:06	18:36	19:06	19:36	20:36	21:36	22:36		23:36	0:36	1:36	1:36	2:36	3:36	4:36	5:36
Unterer Eichweg		17:08	17:38	18:08	18:38	19:08	19:38	20:38	21:38	22:38		23:38	0:38	1:38	1:38	2:38	3:38	4:38	5:38
Behringwerke, Wendeschleife																			
Unterer Eichweg																			
Salegrund		17:10	17:40	18:10	18:40	19:10	19:40	20:40	21:40	22:40		23:40	0:40	1:40	1:40	2:40	3:40	4:40	5:40
Holderstrauch		17:11	17:41	18:11	18:41	19:11	19:41	20:41	21:41	22:41		23:41	0:41	1:41	1:41	2:41	3:41	4:41	5:41
Kreutzacker													0:43		1:43				
Kreutzacker	an	17:14	17:44	18:14	18:44	19:14	19:44	20:44	21:44	22:44		23:44		1:44		2:44	3:44	4:44	5:44

Zeichenerklärung

- = Hält nur zum Ausstieg
- = Bahnhof mit Umsteigemöglichkeit zu Zugverbindungen
- = Abfahrt am Bussteig 2
- = Abfahrt am Bussteig B2
- = Abfahrt am Bussteig B4
- = Abfahrt am Bussteig C1
- = Abfahrt am Bussteig C2




















Stadtwald - Ockershausen - Stadtmitte - Hauptbahnhof - Marbach










Fahrplan-
auskunft

Marburger Verkehrsgesellschaft mbH
06421 205 228 · stadtbus-marburg.de

		Sonn- und Feiertag																	
Verkehrsbeschränkung																			
Hinweise																			
Dietrich-Bonhoeffer-Straße	ab	7:54	8:54	9:54	10:54	11:54	12:54	13:54	14:54	15:54	16:54	17:54	18:54	19:54	20:54	21:54	22:54	23:54	0:54
Platz der Weißen Rose		7:57	8:57	9:57	10:57	11:57	12:57	13:57	14:57	15:57	16:57	17:57	18:57	19:57	20:57	21:57	22:57	23:57	0:57
Soldatengraben		8:01	9:01	10:01	11:01	12:01	13:01	14:01	15:01	16:01	17:01	18:01	19:01	20:01	21:01	22:01	23:01	0:01	1:01
In der Gemoll		8:03	9:03	10:03	11:03	12:03	13:03	14:03	15:03	16:03	17:03	18:03	19:03	20:03	21:03	22:03	23:03	0:03	1:03
Gladenbacher Weg		8:04	9:04	10:04	11:04	12:04	13:04	14:04	15:04	16:04	17:04	18:04	19:04	20:04	21:04	22:04	23:04	0:04	1:04
In der Gemoll		8:05	9:05	10:05	11:05	12:05	13:05	14:05	15:05	16:05	17:05	18:05	19:05	20:05	21:05	22:05	23:05	0:05	1:05
Herrmannstraße		8:07	9:07	10:07	11:07	12:07	13:07	14:07	15:07	16:07	17:07	18:07	19:07	20:07	21:07	22:07	23:07	0:07	1:07
Stiftstraße		8:08	9:08	10:08	11:08	12:08	13:08	14:08	15:08	16:08	17:08	18:08	19:08	20:08	21:08	22:08	23:08	0:08	1:08
Taubenweg		8:10	9:10	10:10	11:10	12:10	13:10	14:10	15:10	16:10	17:10	18:10	19:10	20:10	21:10	22:10	23:10	0:10	1:10
Wilhelmsplatz 		8:11	9:11	10:11	11:11	12:11	13:11	14:11	15:11	16:11	17:11	18:11	19:11	20:11	21:11	22:11	23:11	0:11	1:11
Philippshaus		8:13	9:13	10:13	11:13	12:13	13:13	14:13	15:13	16:13	17:13	18:13	19:13	20:13	21:13	22:13	23:13	0:13	1:13
Gutenbergstraße		8:15	9:15	10:15	11:15	12:15	13:15	14:15	15:15	16:15	17:15	18:15	19:15	20:15	21:15	22:15	23:15	0:15	1:15
Rudolphsplatz 		8:18	9:18	10:18	11:18	12:18	13:18	14:18	15:18	16:18	17:18	18:18	19:18	20:18	21:18	22:18	23:18	0:18	1:18
Erwin-Piscator-Haus		8:19	9:19	10:19	11:19	12:19	13:19	14:19	15:19	16:19	17:19	18:19	19:19	20:19	21:19	22:19	23:19	0:19	1:19
Volkshochschule		8:21	9:21	10:21	11:21	12:21	13:21	14:21	15:21	16:21	17:21	18:21	19:21	20:21	21:21	22:21	23:21	0:21	1:21
Robert-Koch-Straße		8:22	9:22	10:22	11:22	12:22	13:22	14:22	15:22	16:22	17:22	18:22	19:22	20:22	21:22	22:22	23:22	0:22	1:22
Hauptbahnhof  		8:24	9:24	10:24	11:24	12:24	13:24	14:24	15:24	16:24	17:24	18:24	19:24	20:24	21:24	22:24	23:24	0:24	1:24
Bahnhofstraße 		8:26	9:26	10:26	11:26	12:26	13:26	14:26	15:26	16:26	17:26	18:26	19:26	20:26	21:26	22:26	23:26	0:26	1:26
Wilhelm-Roser-Straße		8:28	9:28	10:28	11:28	12:28	13:28	14:28	15:28	16:28	17:28	18:28	19:28	20:28	21:28	22:28	23:28	0:28	1:28
Köhlersgrundgasse		8:30	9:30	10:30	11:30	12:30	13:30	14:30	15:30	16:30	17:30	18:30	19:30	20:30	21:30	22:30	23:30	0:30	1:30
Brunnenstraße		8:33	9:33	10:33	11:33	12:33	13:33	14:33	15:33	16:33	17:33	18:33	19:33	20:33	21:33	22:33	23:33	0:33	1:33
Behringwerke		8:35	9:35	10:35	11:35	12:35	13:35	14:35	15:35	16:35	17:35	18:35	19:35	20:35	21:35	22:35	23:35	 0:35	 1:35
Rotdornweg		8:36	9:36	10:36	11:36	12:36	13:36	14:36	15:36	16:36	17:36	18:36	19:36	20:36	21:36	22:36	23:36	 0:36	 1:36
Unterer Eichweg		8:38	9:38	10:38	11:38	12:38	13:38	14:38	15:38	16:38	17:38	18:38	19:38	20:38	21:38	22:38	23:38	 0:38	 1:38
Behringwerke, Wendeschleife																			
Unterer Eichweg																			
Salegrund		8:40	9:40	10:40	11:40	12:40	13:40	14:40	15:40	16:40	17:40	18:40	19:40	20:40	21:40	22:40	23:40	 0:40	 1:40
Holderstrauch		8:41	9:41	10:41	11:41	12:41	13:41	14:41	15:41	16:41	17:41	18:41	19:41	20:41	21:41	22:41	23:41	 0:41	 1:41
Kreutzacker 																		0:43	1:43
Kreutzacker 	an	8:44	9:44	10:44	11:44	12:44	13:44	14:44	15:44	16:44	17:44	18:44	19:44	20:44	21:44	22:44	23:44		

Zeichenerklärung

-  = Hält nur zum Ausstieg
-  = Bahnhof mit Umsteigemöglichkeit zu Zugverbindungen
-  = Abfahrt am Bussteig 2
-  = Abfahrt am Bussteig B2
-  = Abfahrt am Bussteig B4
-  = Abfahrt am Bussteig C1
-  = Abfahrt am Bussteig C2